

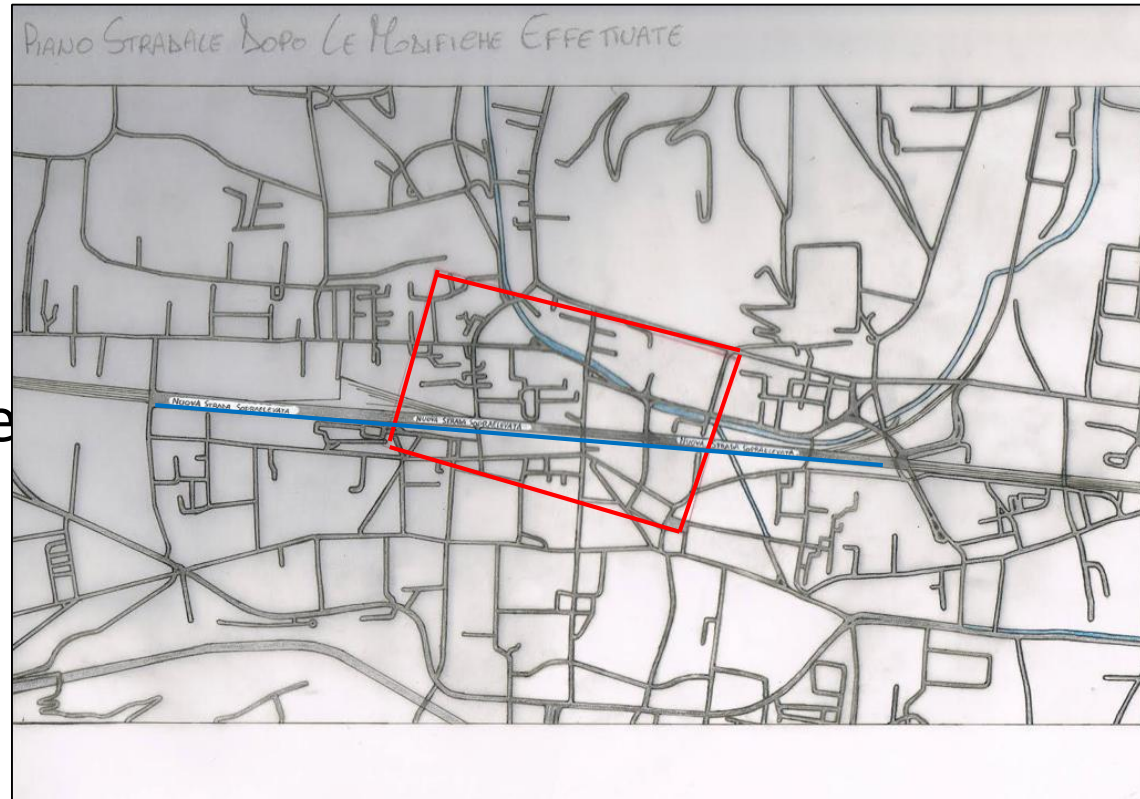
# ***RIVER SARNO***

*Nocera Inferiore is crossed by the river Sarno, which is known as the most polluted river in Europe.*



# THE PROJECT

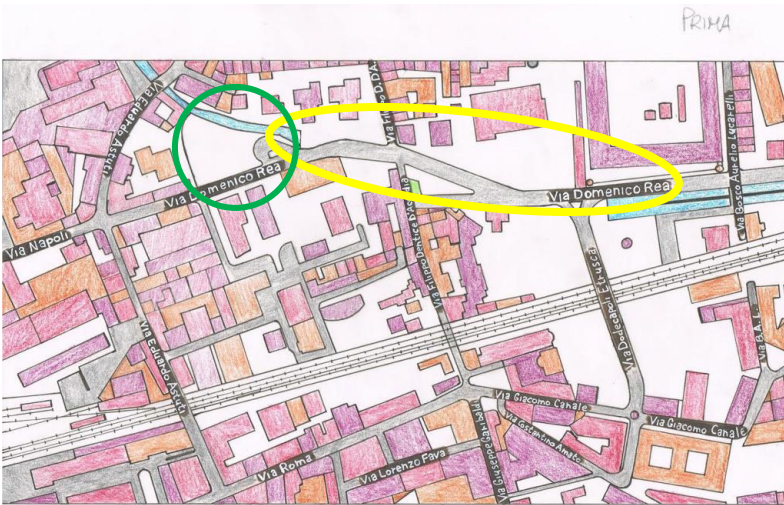
- Our project suggests a new road should be raised
- The area we have considered is the one framed in the red rectangle



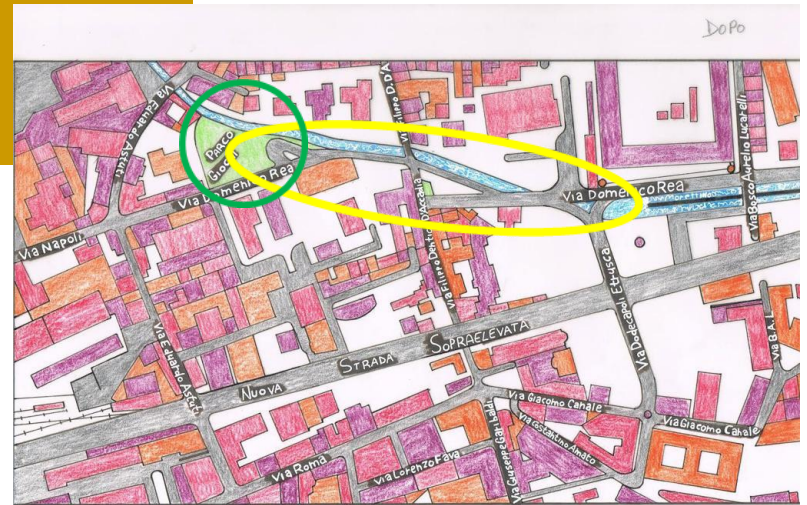
# THE PROJECT

- The area we have chosen is “via Domenico Rea”, which becomes narrower after the river is uncovered.

# BEFORE



# AFTER



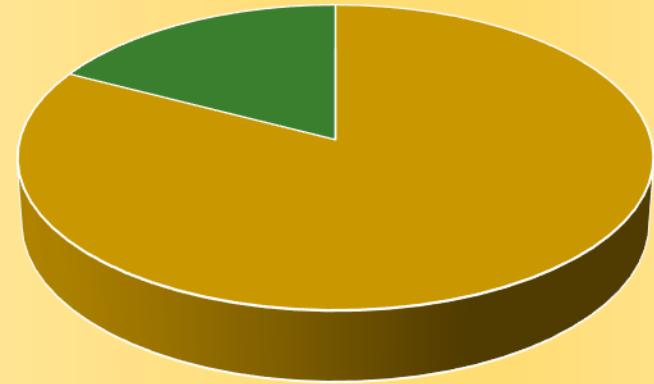


# THE PROJECT

## ■ Pros

- Atmospheric and hydric-pollution reduction
- Disease and floods reduction
- Traffic decrease
- Intervention of emergency vehicles made esier

■ Pros  
■ Cons




# THE PROJECT

- Cons

- Reorganization of the road surface



1. Construction of cycle paths
2. Construction of a new playground
3. Construction of bridges to connect the roads previously separated by the river



---

*Thanks for your attention*

---